

RESOLUTION No. R2008-09-030

A RESOLUTION OF THE MAYOR AND COUNCIL OF THE CITY OF NOGALES, ARIZONA, APPROVING THE DESIGNATION AND MARKING OF THE ANZA TRAIL ROUTE THROUGH THE CITY OF NOGALES

WHEREAS, the National Park Service along with The Anza Trail Coalition of Arizona has been working to establish the Juan Bautista de Anza National Historic Trail in Arizona to mark the route used by colonists from Mexico who left Sonora and founded the presidio of San Francisco in 1776; and

WHEREAS, Congress in 1990 designated the Anza Trail as a National Historic Trail; and


WHEREAS, the Anza Trail Coalition of Arizona, a volunteer-based non-profit group, has built and certified 16 miles of trail along the Santa Cruz River between Ruby Road and Tubac; and

WHEREAS, in October this year, the National Park Service in conjunction with the County will establish the official Anza Trailhead at the 1904 Courthouse in Nogales; and


WHEREAS, it is appropriate to also designate and mark an official route for the Anza Trail through the City of Nogales at this time: north from the 1904 Courthouse along Morley Avenue, then north along Bankerd Avenue, then west along Doe Street to Hohokam Drive, then north to Calle Sonora, then west to Grand Avenue, then north to the City limits.

NOW, THEREFORE, BE IT RESOLVED, by the Mayor and Council of the City of Nogales, Arizona, that The Anza Trail through the City of Nogales is hereby officially designated to run from the 1904 Courthouse north to the City limits along the City streets indicated in the National Park Service graphic materials, attached hereto as Exhibit A.


PASSED, ADOPTED AND APPROVED by the Mayor and Council of the City of Nogales, Arizona, this 3RD day of SEPTEMBER, 2008.


Octavio Garcia-Von Borstel, Mayor

ATTEST:


Leticia Robinson, City Clerk

APPROVED AS TO FORM:


Jose L. Machado, City Attorney