

**Pima County**

Northern Terminus Section  
Have Commenced Easement Talks with Land Owner  
2 miles

Conservation Easement Section  
Contact Attempted with Land Owner  
2 miles

Ciruli Section  
Contact Made  
with Land Owner -  
Willing to Grant Easement  
0.5 miles




"Las Mesas" Section  
Land Owner Needs to be Contacted  
1.8 miles

Tubac Golf Resort Section  
In Final Negotiations with Land Owner  
1.5 miles

TNP -Tubac Presidio Section  
NPS Certified  
4.5 miles

Rio Rico-TNP Section  
No Formal Contact  
Attempted with Land Owners  
1.5 miles

Santa Cruz County Trail Management Council  
Juan Bautista de Anza National Historic Trail  
Plan Status  
February 20, 2009

-  CERTIFIED TRAIL
-  NPS GUIDELINE FOR TRAIL ROUTE
-  PRIVATE PROPERTY

Rio Rico Section  
NPS Certified - 2005  
10 miles

Nogales-Rio Rico Section  
No Formal Contact  
Attempted with Land Owners  
3 miles

City of Nogales Section  
NPS Certified - 2008  
4.8 miles

**Republic of Mexico**